
















LEGEND

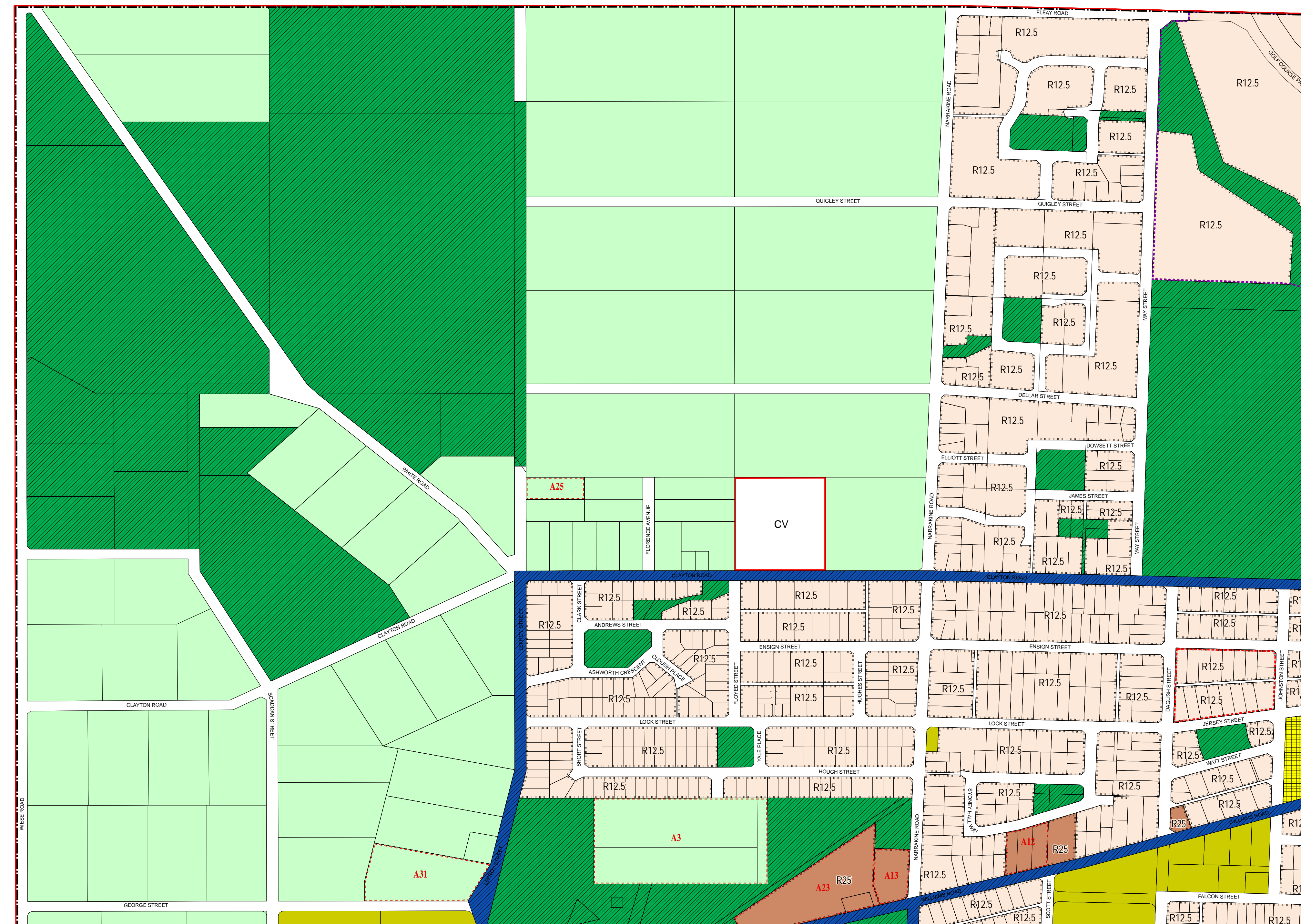
LOCAL SCHEME ZONES

	Arterial Road		Rural
	Car Park		Rural Residential
	Central Business		School
	Community		Shops and Offices
	General Industry		Single Residential
	Light Industry		Special Use : Car Park
	No Zone		Special Use : Civic Buildings, Shops and Offices
	Other Commercial		Special Use : Communal Village
	Other Residential		Special Use : Museum
	Public Utilities		Special Use : Recreation Park
	Recreation		Sub Arterial Road

OTHER CATEGORIES

(see scheme text for additional information)

	Scheme Area		Policy Area
	Local Government Boundary		Significant and Historic Places
	R20 R Codes		No Zone
	A1 Additional Uses		
	DA1 Development Area		



VERSION No 1

