

Beverley

Shire of Beverley

Proposed trailhead:
Apex Park

Waterhatch Rd

Trail could use
the proposed
Commonage
Walls Trail
when developed.

Proposed river crossing
on Commonage Walls Trail

Green route uses
Bremner St, Patten Rd
and Yenyenning Rd. No
trail construction required.

Most of road verge of
Great Southern Hwy
between Beverley
and Youralling Rd is
very narrow and not
suitable for a trail.

Beverley Westdale Rd

No parallel
road reserves

Beverley to Kokeby (approx. 13,000m).
Virtually no usable road reserves
adjoining railway.

Maintenance track entirely
within railway reserve
Dale Kokeby Rd to Point A (5,400m)

Kokeby

Note:
Few road reserves
along railway between
Beverley and 5.3km
south of Kokeby.

No existing
crossing of
railway

Road reserves adjacent
to railway reserve
start here

Yenyenning Rd

No access across railway

Discontinuous road reserves

Trail construction required along
west verge of Great Southern Hwy.

No opportunity to access road
reserves alongside railway until
Youralling Rd crossing of railway.

Existing crossing of
railway on Youralling Rd

Maintenance track between
railway crossing and McGrath Rd
is located on Youralling Rd. Trail
to be located on Youralling Rd.

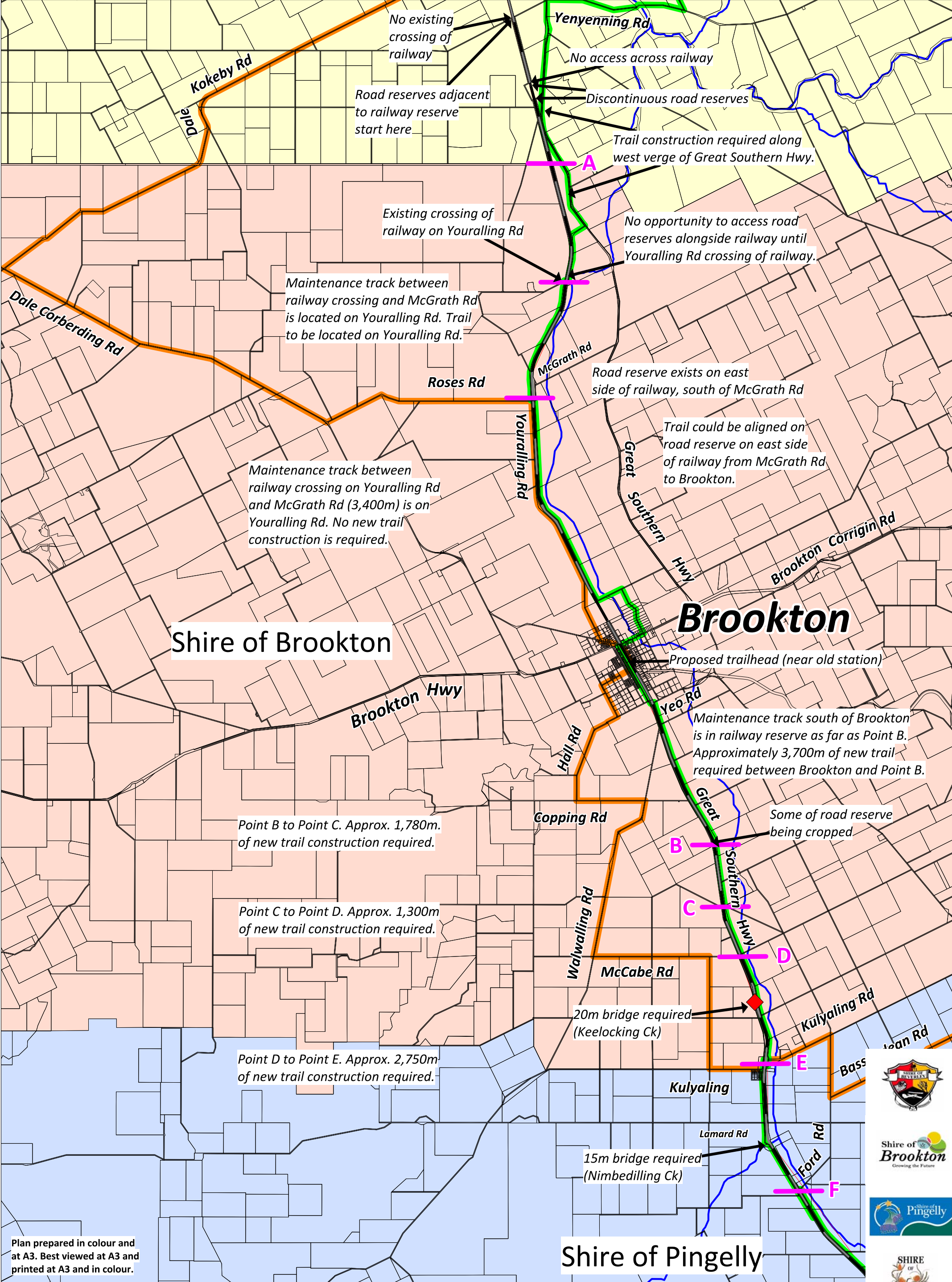
Roses Rd

Road reserve exists on east
side of railway, south of McGrath Rd

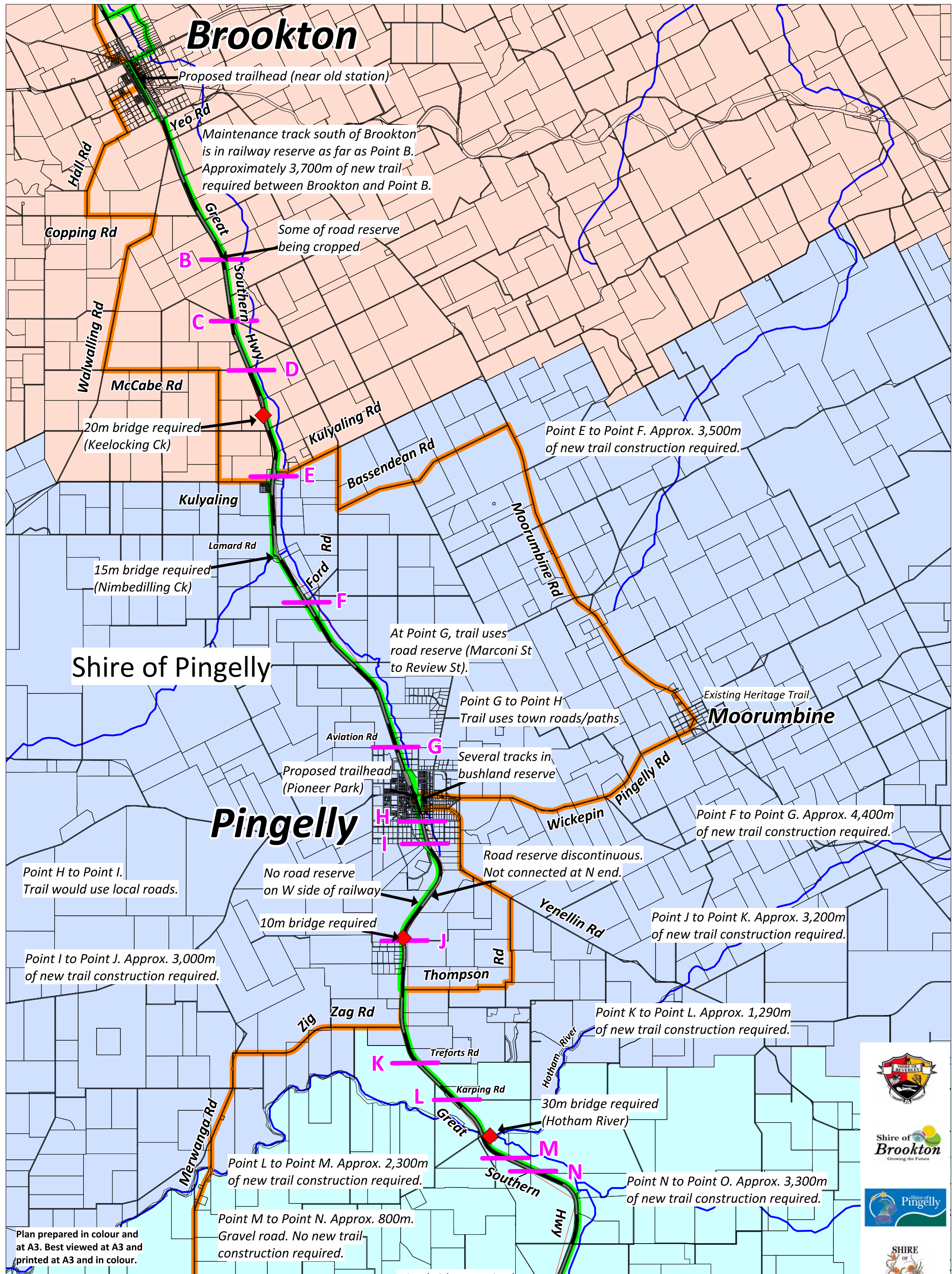
Trail could be aligned on
road reserve on east side
of railway from McGrath Rd
to Brookton.

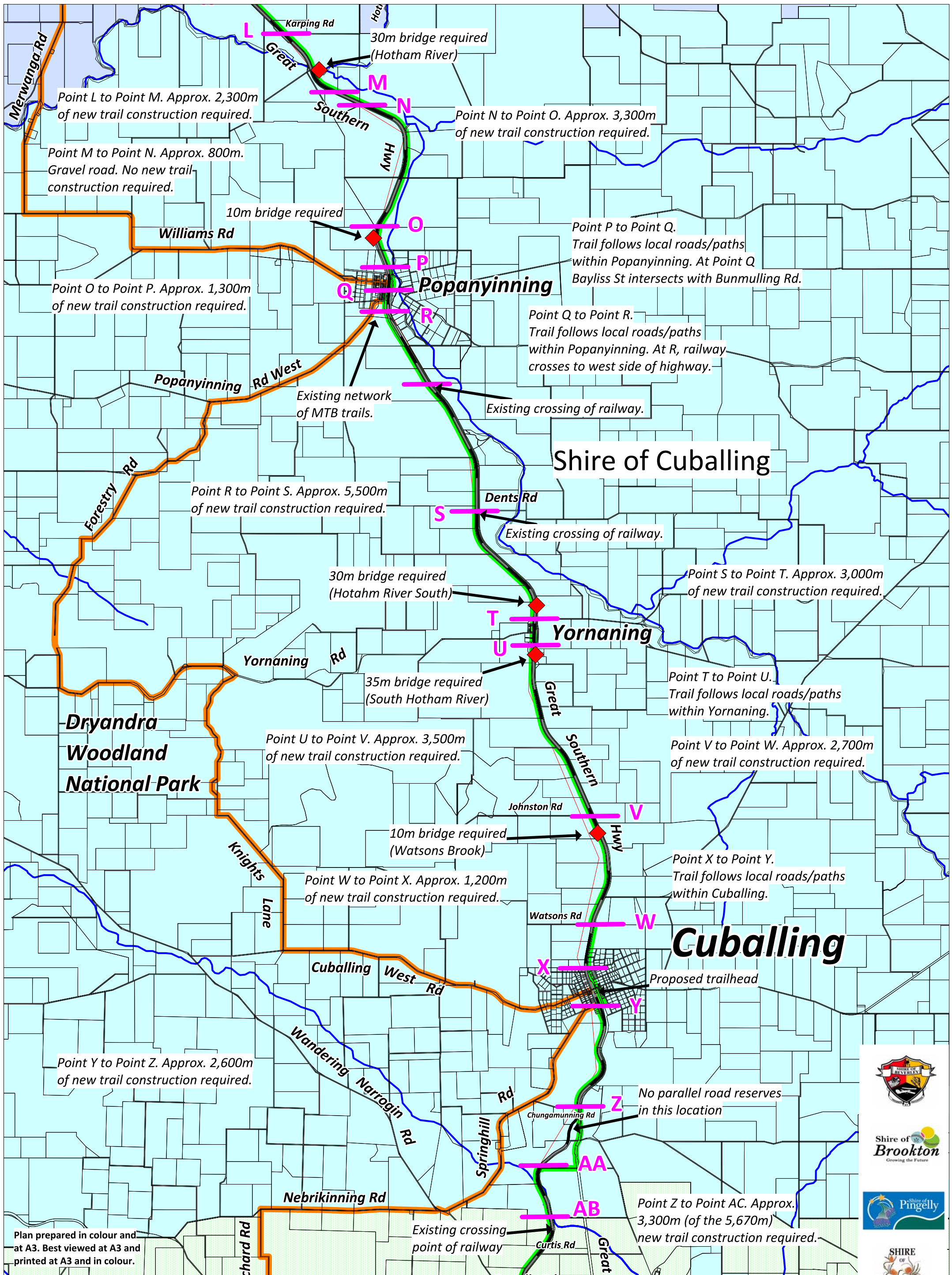
Maintenance track between
railway crossing on Youralling Rd
and McGrath Rd (3,400m) is on
Youralling Rd. No new trail
construction is required.

Plan prepared in colour and
at A3. Best viewed at A3 and
printed at A3 and in colour.



Plan prepared in colour and at A3. Best viewed at A3 and printed at A3 and in colour.





Plan prepared in colour and at A3. Best viewed at A3 and printed at A3 and in colour.

